











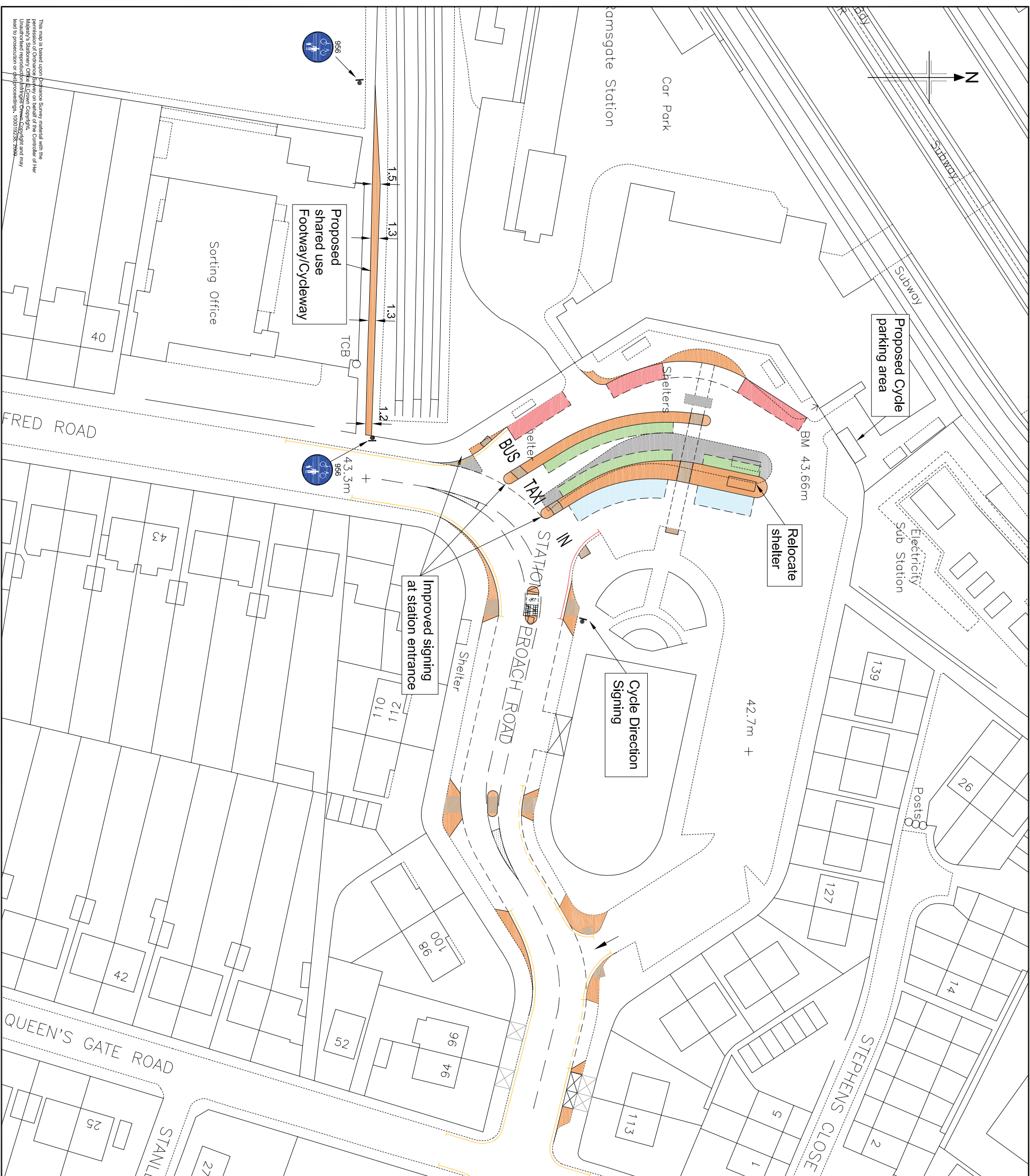
Drawing number

B0744100/10/TH/RS/1 Rev B

Notes

KEY

-  Proposed Bus Stops
-  Proposed Taxi ranks
-  Proposed Drop off areas
-  Proposed Footway construction
-  Proposed Pedestrian Crossing Point
-  Proposed Carriageway
-  Proposed Virtual Island (white thermoplastic material)
-  Existing Double Yellow Lines
-  Proposed Removal of Double Yellow Lines
-  Proposed new Double Yellow Lines



Rev	Revision Date	Drawn	Checked	Reviewed/Approved	Purpose of revision
B	Feb.2010	JMB			Hand on Station Approach Road changed
A	Nov 2009	JR	GDG	GDG	Central islands adjacent to taxi ranks and drop off areas realigned. Entrance and exit busloads amended.
0	15.10.09	JMB	GDG	GDG	First issue



JACOBS

Miller House, 43 - 51 Lower Stone Street, Maidstone, Kent, ME15 6GB, England
Tel: 01622 666000 Fax: 01622 695085 www.jacobs.com

Ramsgate Station - Thanet

Proposed Improvements

For Consultation

Scale **1:500 @ A2** Do not scale

Drawing number **B0744100/10/TH/RS/1** Rev **B**

This drawing is not to be used in whole or part other than for the intended purpose and project as defined on this drawing. Refer to the contract for full terms and conditions.

This map is based upon Ordnance Survey material with the permission of Ordnance Survey on behalf of the Controller of Her Majesty's Stationery Office. This material is copyright of Ordnance Survey. Unauthorised reproduction infringes Crown Copyright and may lead to prosecution or proceedings. 1000102287-2694